

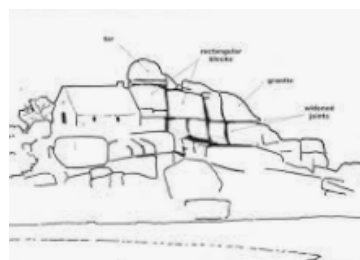

Geography Knowledge Organiser

Who's the King of the Castle

Year 1

Our learning

We will learn about maps
and find out how things look
different on them.



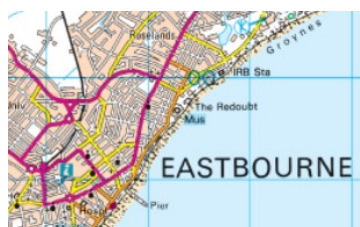
Field sketch

Aerial photograph

Information

A map can help you find where
you are going.
An aerial photo is taken from above.
Fieldwork is when you work outside to
learn about a place.

A map



Vocabulary

Hill - A raised piece of land.
Woods - Land with lots of trees on.
Near / **Far** - **Close** / A long way away.
Left / **Right** - A way to show direction.