

Geography Knowledge Organiser

Raiders and Traders Year 4

Our learning

In our geography lessons this term we will be learning about life in Sweden, and how it differs from life in the United Kingdom. We will learn about the different **environments** in Sweden and the UK. We will find out where Sweden fits in on a global **scale**.

We will **locate** other countries in Northern Europe and Scandinavia using a range of maps.

We will find the Arctic Circle and the lines of latitude and longitude.

Information

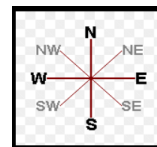
Sweden is a country in Northern Europe and is also part of a region known as Scandinavia.

The United Kingdom and Sweden are located in the northern hemisphere (north of the equator).

The most northerly part of Sweden lies within the Arctic Circle which is a line of latitude (an imaginary horizontal line around the Earth).

The capital city of Sweden is Stockholm.

The most common biome in Sweden is coniferous forest.



United Kingdom




















Stockholm—the capital city of Sweden



About 70% of Sweden is covered by forests.

Vocabulary

								
Continent	-	A	large	area	of	land	made up of	countries.
								
Biomes	-	A	large	area	with a	certain	climate	and certain
								
types of		living		things.				
								
Latitude	-	An	imaginary	horizontal	line	around the	earth.	
								
Longitude	-	An	imaginary	vertical	line	around the	earth.	