

Geography Knowledge Organiser

Who's the King of the Castle

Year 1

Our learning

In our Geography lessons this term we are learning about what a geographer can understand about the **location** from different sources. We will talk about our **environment** in terms of physical and human features of geography.

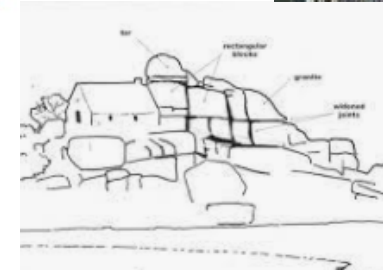
We will look at what is unique about my **location** and think about how my view of a place changes as I zoom in and out



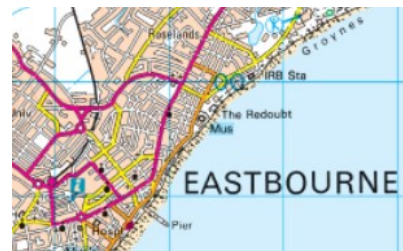

Aerial photograph



Aerial photograph



Field sketch



A map

Information

A map is a drawing that can help you find where you are and where you are going.

An aerial photograph is taken from above.

Things in real life are smaller on a map

Maps show places from above

Fieldwork is working outside the classroom to learn about a place.

Places look smaller when we zoom out and bigger when we zoom in.

Vocabulary

Hill— a raised piece of land

Woods— a small area covered in trees

Building— a structure that is built by humans

School— a place where people receive an education

Shop— a building where things are sold

House— a building where people live

Road— something that vehicles travel along

Near/ far— close/ a long way away

Left/right— a way to describe direction